



Secretaria de Meio Ambiente e Desenvolvimento Sustentável - SEMAD
Centro de Informações Meteorológicas e Hidrológicas do Estado de Goiás - CIMEHGO
Sala de Situação de Monitoramento de Riscos e Desastres Naturais

Boletim nº: 0193

Elaborado na data: 14/08/2022

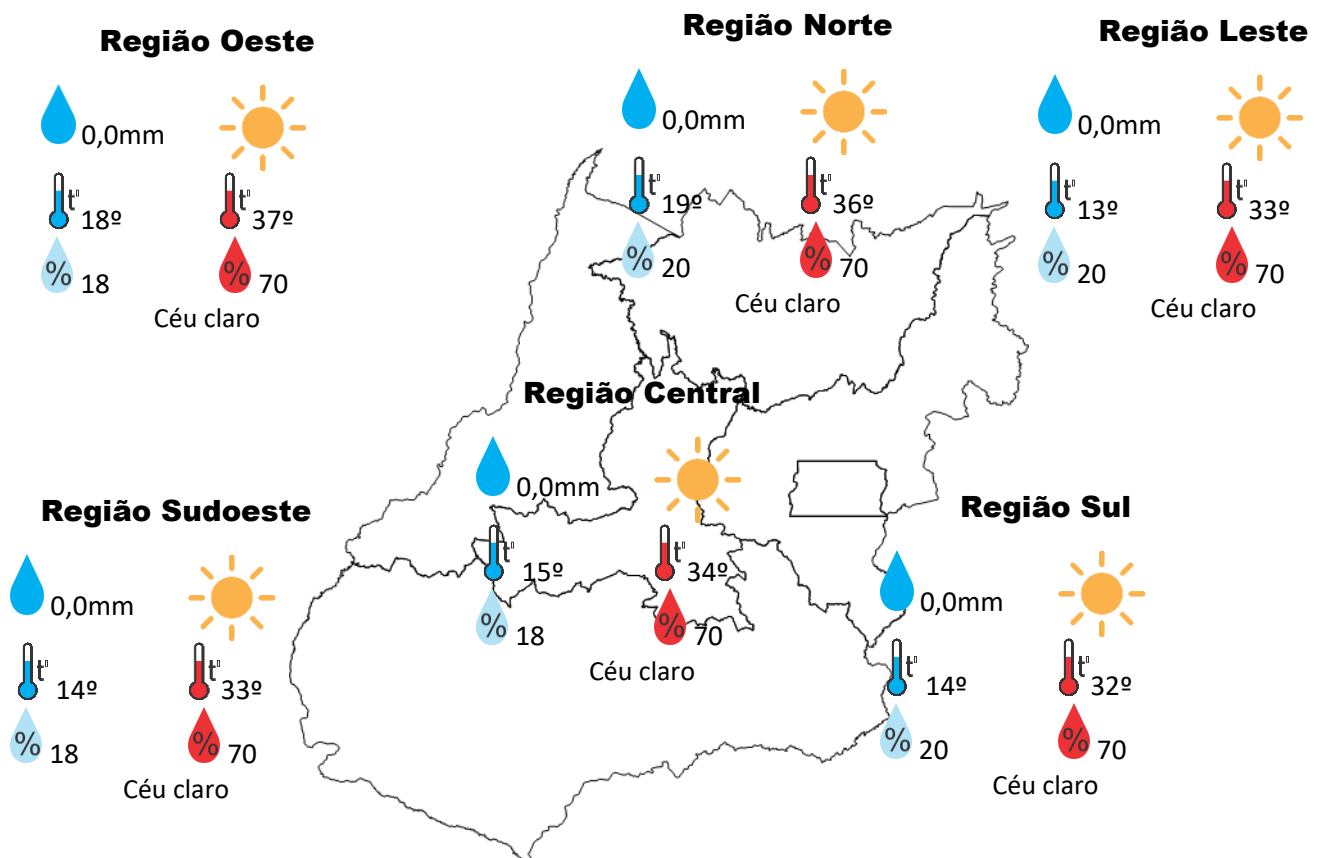
Previsão para data: 15/08/2022

Informações do Tempo para o Estado

Segunda-feira a massa de ar seco mantém o tempo estável e com sol, no período da tarde as temperaturas máximas estarão elevadas e a umidade relativa do ar algumas regiões abaixo de 20% caracterizando estado de alerta.

Capital: com sol, temperatura máxima podendo chegar aos 33°C e umidade relativa do ar variando entre 18% a 75%, o nascer do sol será às 06:35hs e o pôr do sol às 18:07hs.

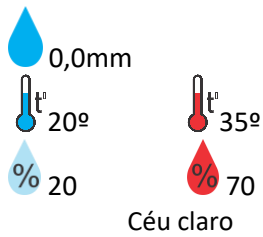
Prognóstico semanal para Estado: de segunda a quarta feira teremos o predomínio de sol em todas as regiões de Goiás, de quinta para sexta-feira a formação de um corredor de umidade devido a passagem da frente fria pela região sudeste do Brasil, vai auxiliar na formação áreas de instabilidade com destaque para as regiões sudoeste e sul do Estado de Goiás, nas demais regiões não há prognósticos de chuva.



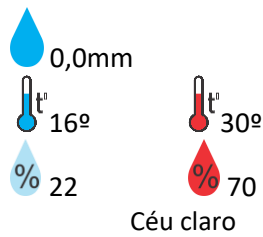


Previsão para alguns municípios:

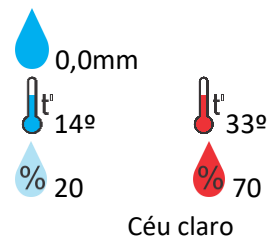
Porangatu



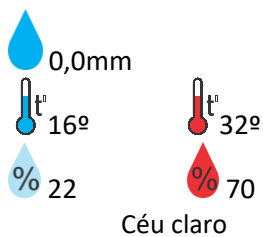
Catalão



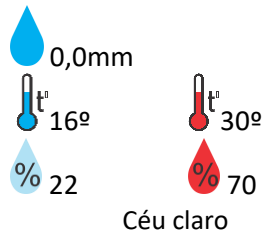
Jataí



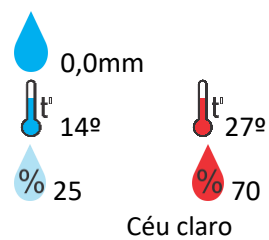
Rio Verde



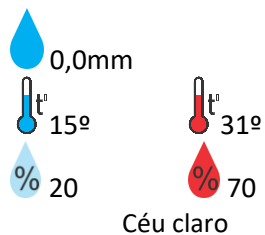
Luziânia



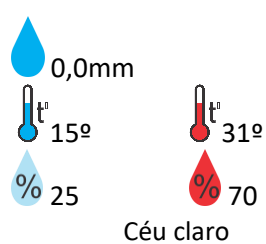
Anápolis



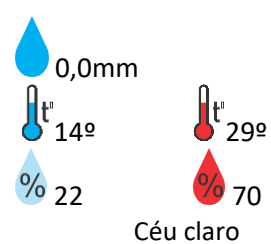
Goiânia



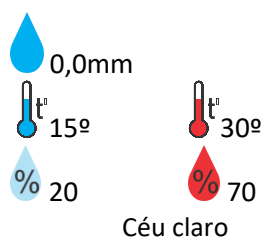
Itumbiara



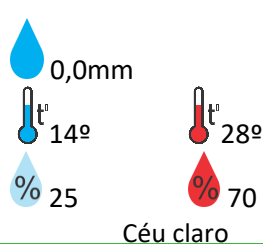
Ouvidor



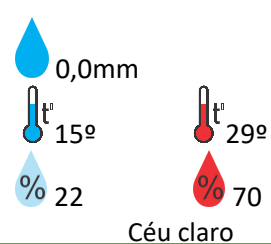
Goiandira



Três Ranchos



Cumari



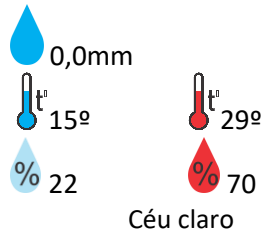
Secretaria de Estado de Meio Ambiente e Desenvolvimento Sustentável - SEMAD

11ª avenida, N° 1.272, Setor Leste Universitário - CEP: 74.605-060 - Goiânia/GO - fone: (62) 3265-1392 – 3265-1361

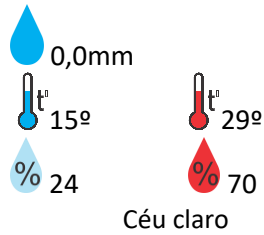
Visite: <https://www.meioambiente.go.gov.br/cimehgo> ou <https://www.cimehgo.meioambiente.go.gov.br/>



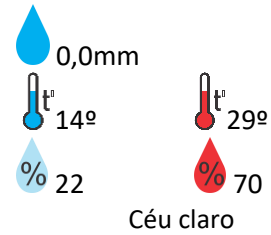
Anhanguera



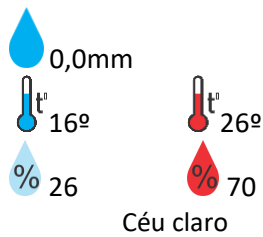
Ipameri



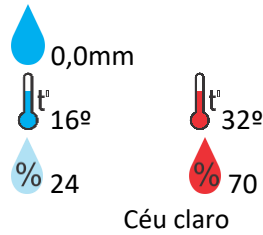
Nova Aurora



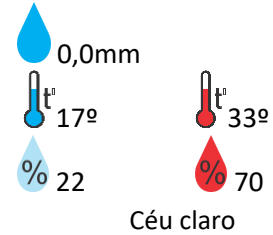
Cristalina



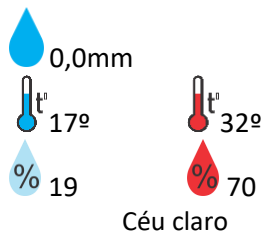
Santa Helena



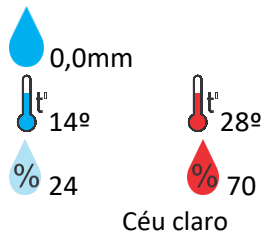
Ceres



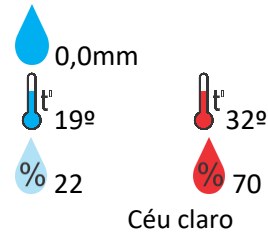
Goianésia



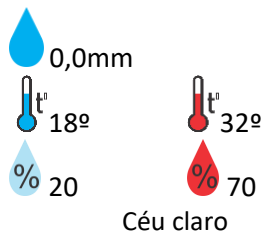
Davinópolis



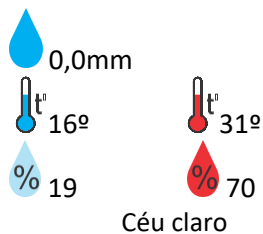
Rubiataba



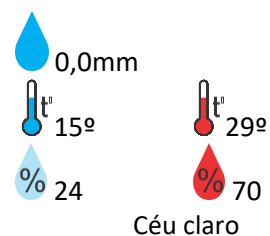
Flores de Goiás



Itaberaí



Formosa



OBS: As informações contidas nesse boletim do tempo levam em consideração dados das variáveis meteorológicas previstas por modelos meteorológicos e análise de imagens de satélite do dia 14/08/2022 às 14:00 horas